CRETACEOUS AQUIFER SYSTEM
2004 Calendar Year

331711081573701 **Site Name: 30AA04**

Latitude: 33° 15 ' 25" Longitude: 081° 57 ' 47" RICHMOND Period of Record: 1979 - 2004
Well Depth: 455 feet Datum: 293.00 feet Well Diameter 6.0 inches

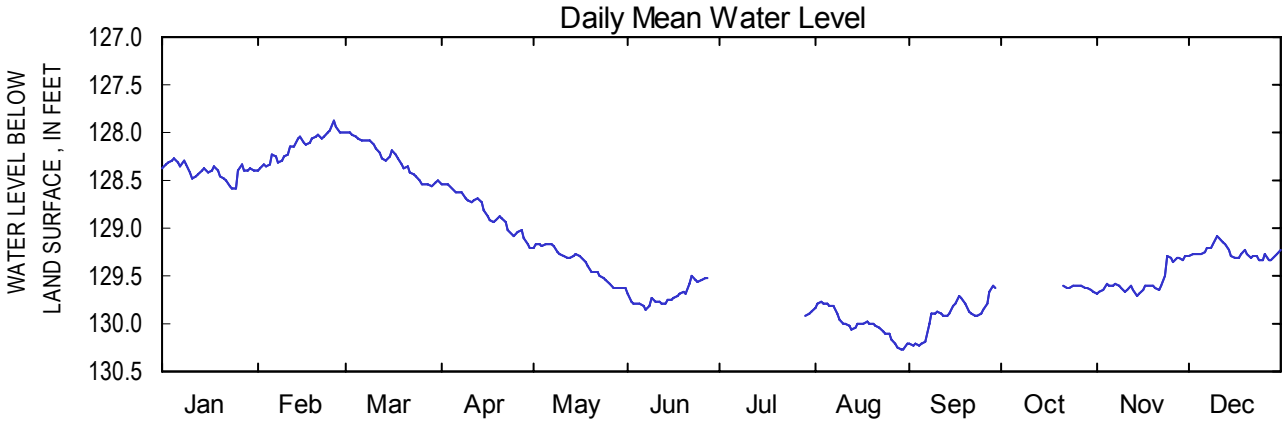

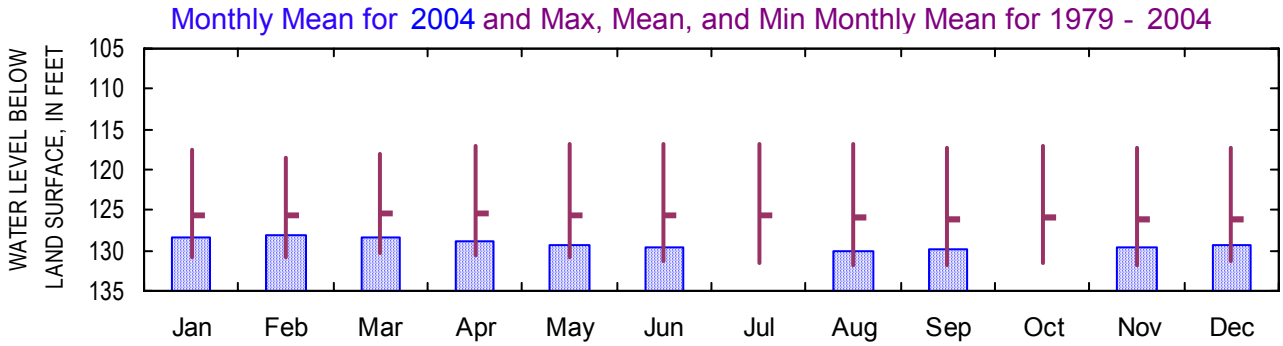

Monthly Water-Level Statistics
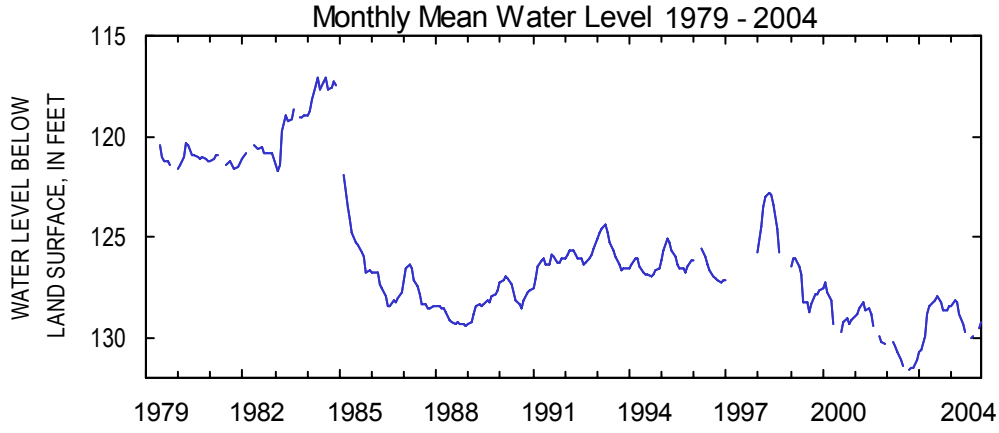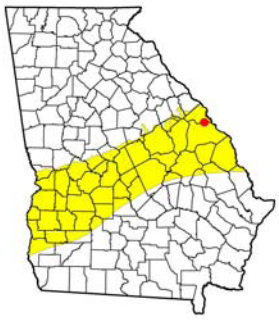
	Jan	Feb	Mar	Apr	May	Jun	Jul	Aug	Sep	Oct	Nov	Dec
2004												
Mean	128.40	128.14	128.28	128.82	129.37	129.70		130.01	129.91		129.55	129.25
Max	128.59	128.40	128.56	129.21	129.63	129.85		130.28	130.23		129.71	129.34
Min	128.27	127.88	127.99	128.53	129.17	129.51		129.78	129.60		129.29	129.08
1979 - 2004												
Mean	125.75	125.63	125.41	125.37	125.58	125.54	125.61	125.90	126.12	125.97	126.21	126.06
Max	130.80	130.75	130.44	130.60	130.90	131.24	131.48	131.83	131.82	131.51	131.80	131.30
Min	117.47	118.47	117.94	117.13	116.70	116.74	116.86	116.74	117.20	117.09	117.21	117.31