CRYSTALLINE-ROCK AQUIFER
2004 Calendar Year

334207084254801 **Site Name: 10DD02**

Latitude: 33°42'07" Longitude: 084°25'48" FULTON Period of Record: 1973 - 2004
Well Depth: 338 feet Datum: 1,013.00 feet Well Diameter 12.0 inches

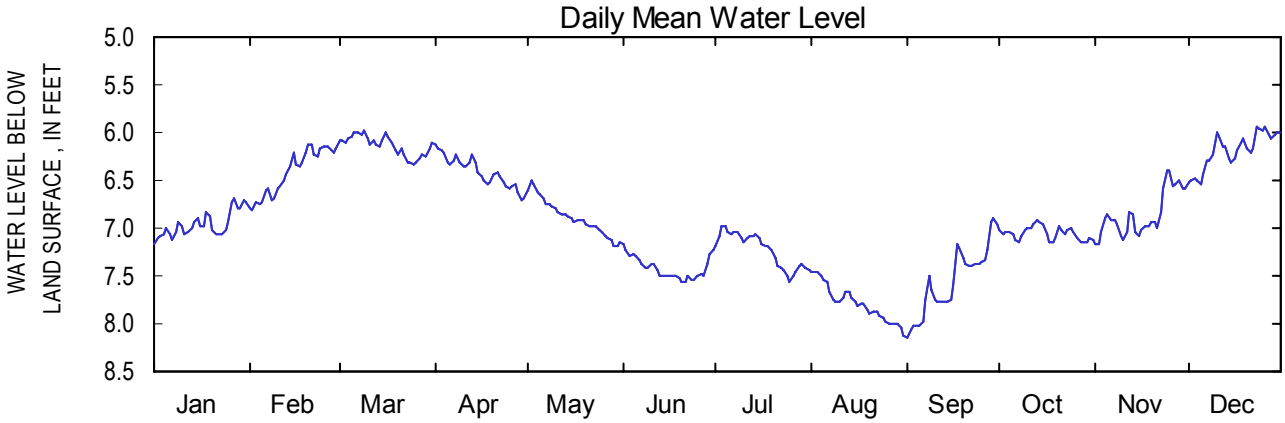

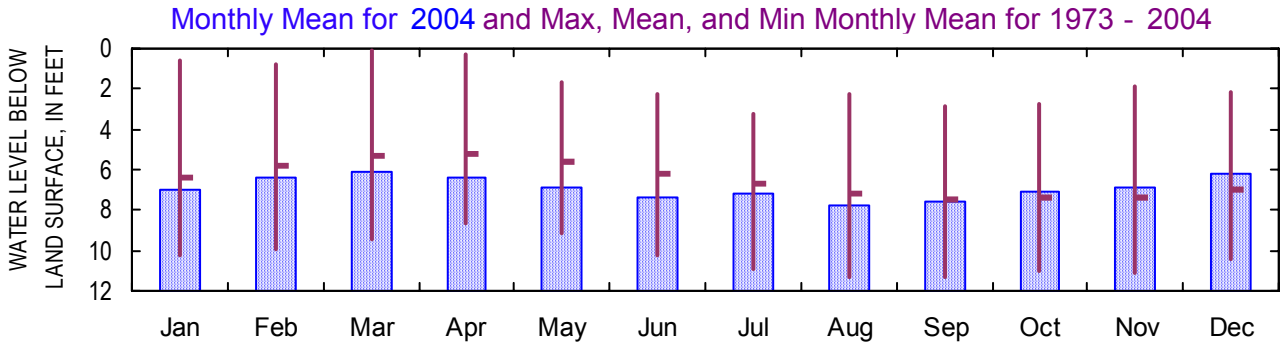

Monthly Water-Level Statistics
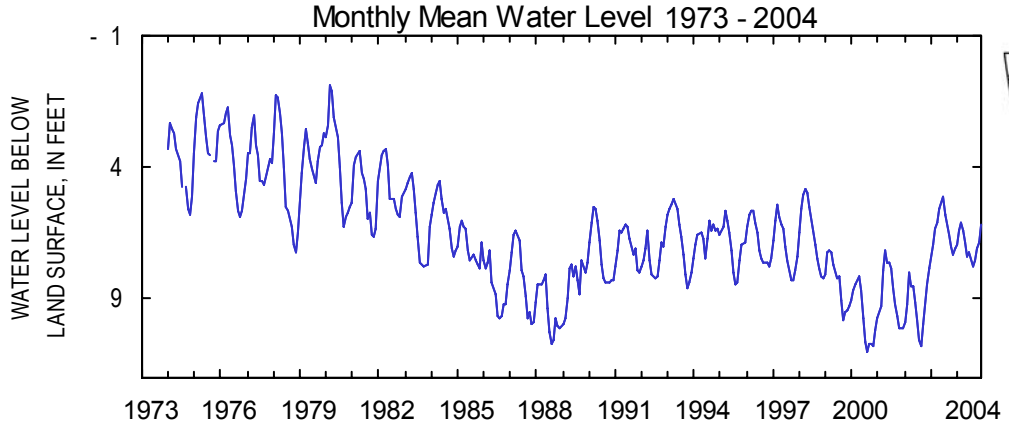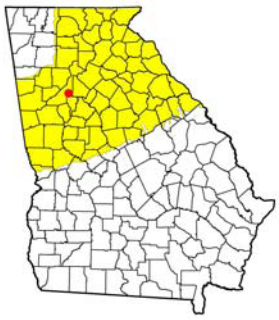
2004												
Mean	6.96	6.41	6.14	6.41	6.89	7.42	7.23	7.79	7.56	7.06	6.86	6.19
Max	7.16	6.82	6.33	6.71	7.19	7.55	7.57	8.12	8.15	7.15	7.16	6.55
Min	6.69	6.13	5.99	6.13	6.51	7.17	6.98	7.46	6.90	6.92	6.39	5.94
1973 - 2004												
Mean	6.41	5.79	5.32	5.19	5.64	6.24	6.74	7.18	7.48	7.38	7.37	6.94
Max	10.21	9.94	9.40	8.66	9.10	10.26	10.91	11.30	11.28	11.05	11.11	10.46
Min	0.60	0.80	0.10	0.33	1.67	2.27	3.21	2.26	2.87	2.75	1.87	2.13