CRYSTALLINE-ROCK AQUIFER
2004 Calendar Year

341913084325301 **Site Name: 09JJ02**

Latitude: 34°19'13" Longitude: 084°32'53" CHEROKEE Period of Record: 1988 - 2004
Well Depth: 370 feet Datum: 1060.00 feet Well Diameter 8.00 inches

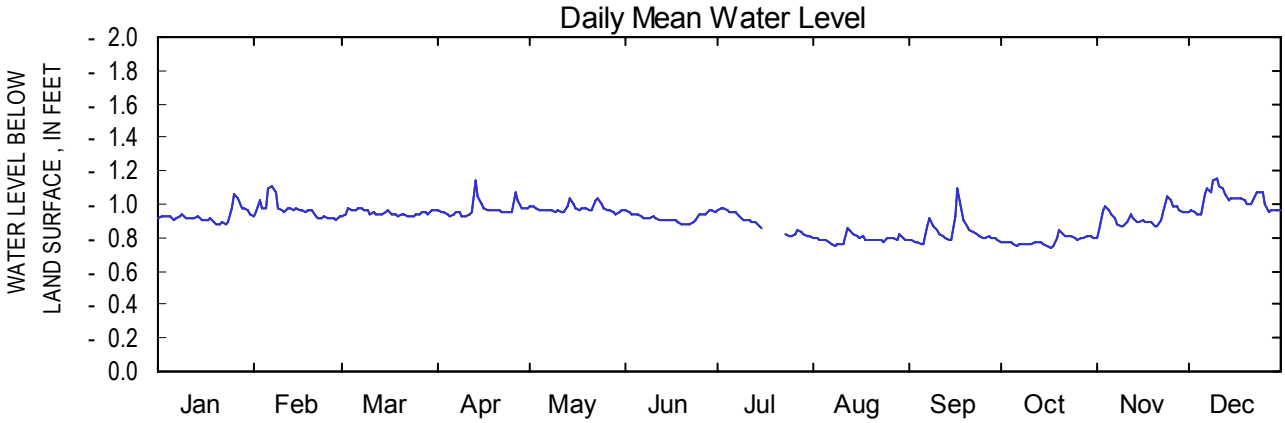

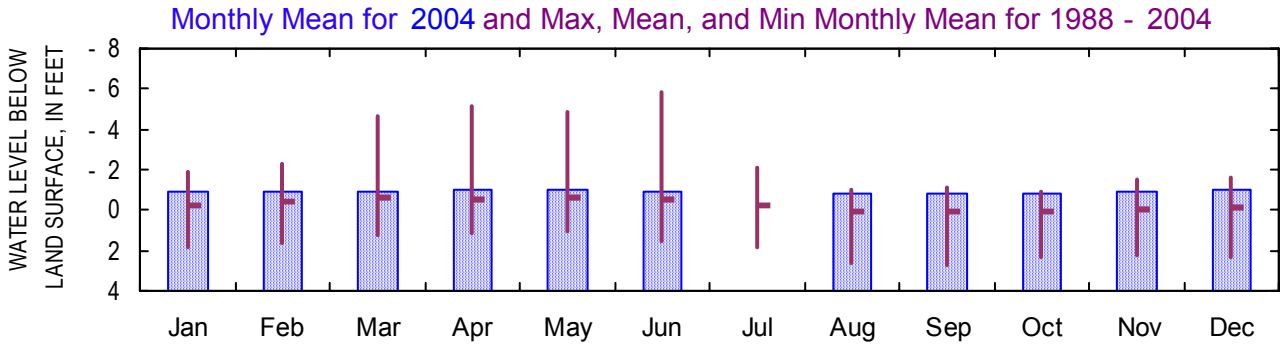

Monthly Water-Level Statistics
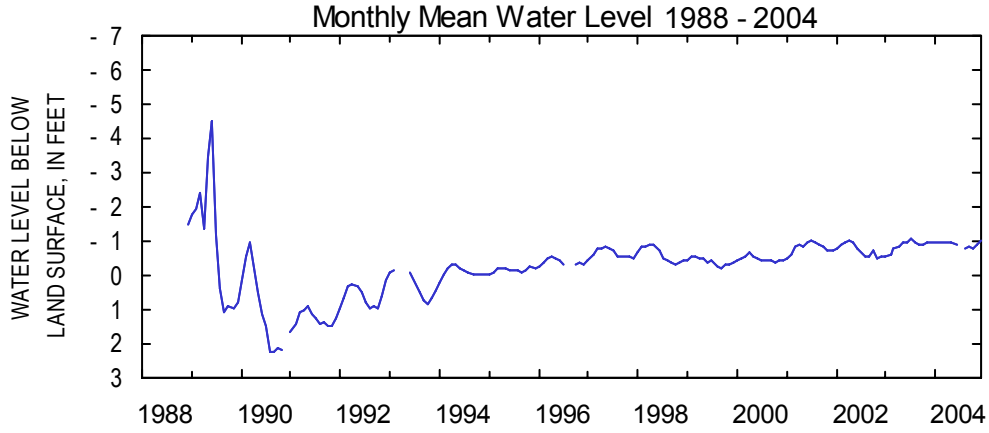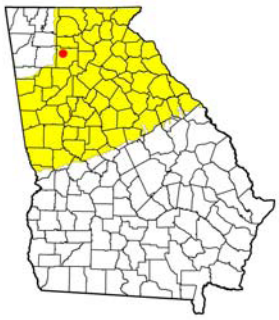
	Jan	Feb	Mar	Apr	May	Jun	Jul	Aug	Sep	Oct	Nov	Dec
2004												
Mean	-0.93	-0.97	-0.95	-0.97	-0.98	-0.92		-0.79	-0.83	-0.78	-0.92	-1.02
Max	-0.88	-0.91	-0.93	-0.93	-0.94	-0.88		-0.75	-0.76	-0.74	-0.80	-0.94
Min	-1.06	-1.11	-0.98	-1.14	-1.04	-0.97		-0.86	-1.09	-0.85	-1.05	-1.16
1988 - 2004												
Mean	-0.24	-0.40	-0.59	-0.51	-0.60	-0.55	-0.22	0.02	0.08	0.07	-0.03	-0.17
Max	1.80	1.66	1.25	1.15	1.06	1.56	1.82	2.62	2.77	2.32	2.25	2.37
Min	-1.92	-2.25	-4.65	-5.15	-4.83	-5.79	-2.11	-1.05	-1.09	-0.96	-1.48	-1.62