PALEOZOIC-ROCK AQUIFER
2004 Calendar Year

342922084511601 **Site Name: 07KK64**

Latitude: 34°29'22" Longitude: 084°51'16" GORDON Period of Record: 1997 - 2004
Well Depth: 300 feet Datum: 695 feet Well Diameter 6.63 inches

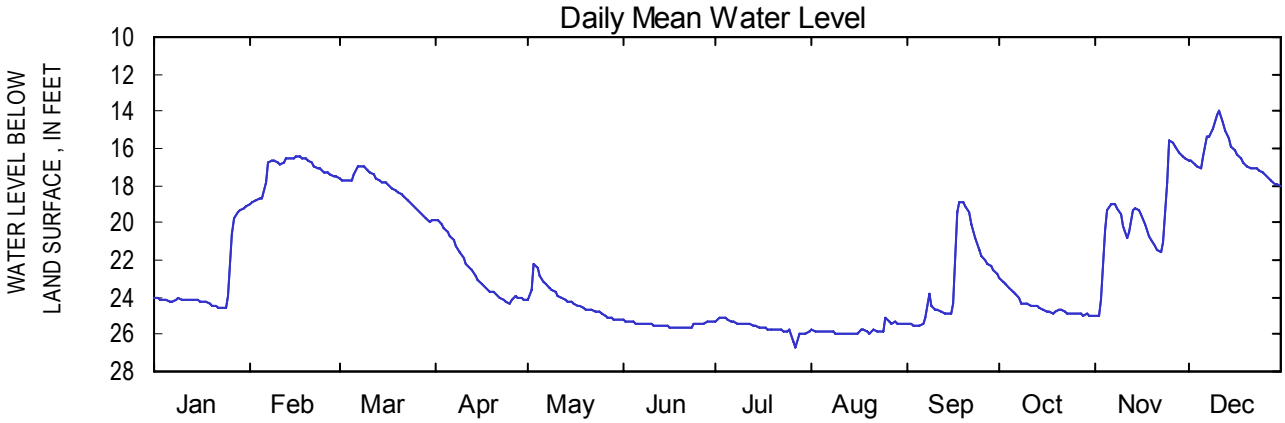

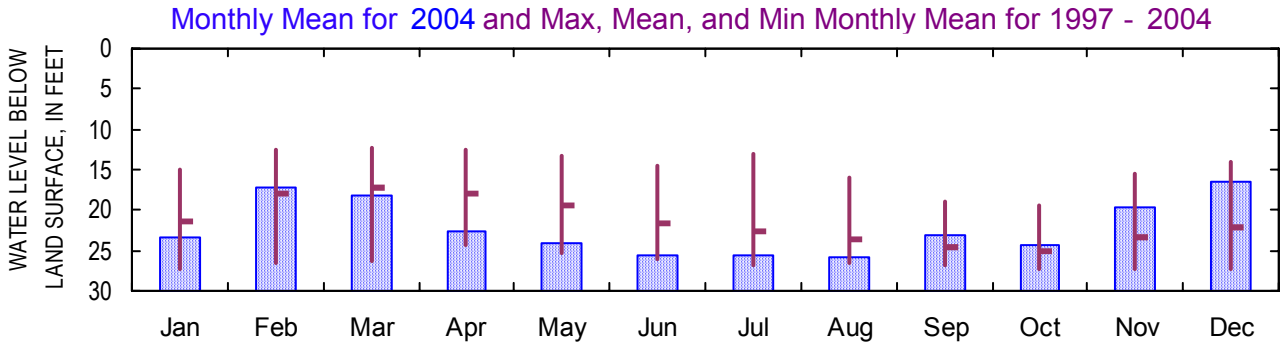

Monthly Water-Level Statistics
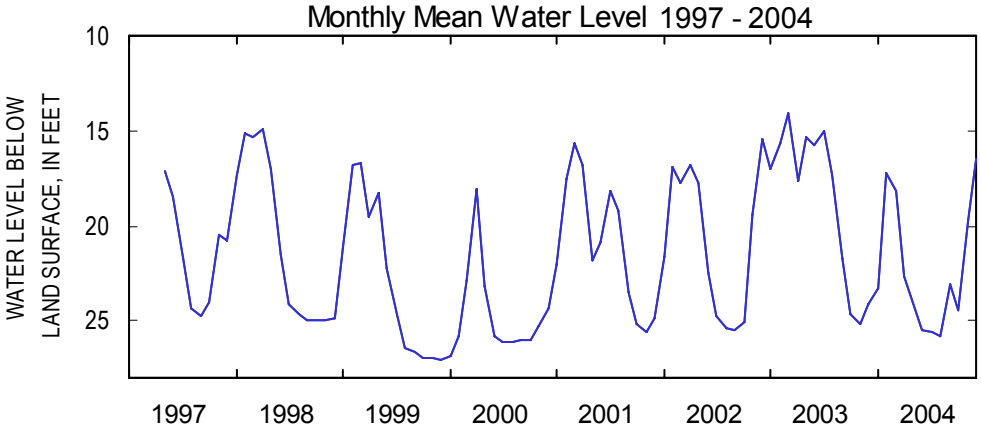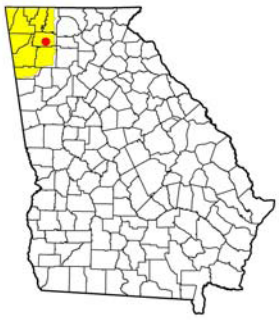
2004												
Mean	23.33	17.21	18.19	22.62	24.20	25.47	25.64	25.77	23.05	24.45	19.69	16.46
Max	24.61	18.96	19.98	24.35	25.20	25.66	26.69	26.00	25.49	25.00	25.03	17.98
Min	19.07	16.46	16.93	19.82	22.25	25.23	25.14	25.07	18.88	22.97	15.60	13.96
1997 - 2004												
Mean	21.33	17.92	17.23	18.03	19.31	21.57	22.52	23.65	24.51	25.17	23.45	22.24
Max	27.20	26.57	26.20	24.35	25.31	26.09	26.69	26.65	26.79	27.28	27.23	27.25
Min	14.90	12.53	12.29	12.54	13.27	14.41	12.91	15.98	18.85	19.42	15.60	13.96