# CRYSTALLINE-ROCK AQUIFER
## 2004 Calendar Year

**344314083433201** **Site Name: 16MM03**

Latitude: 34°43'14" Longitude: 083°43'32" WHITE Period of Record: 1988 - 2004
Well Depth: 400 feet Datum: 1550 feet Well Diameter 6.25 inches

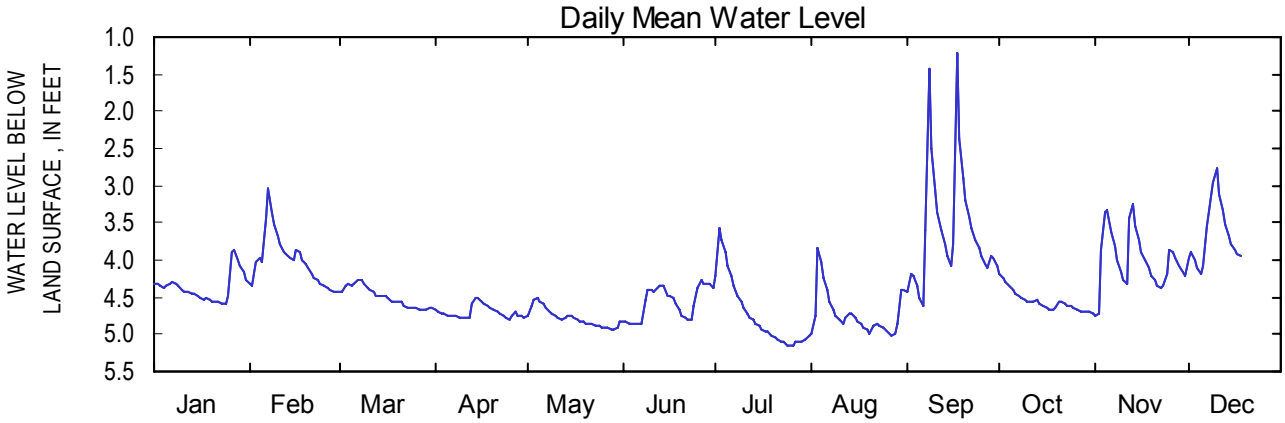


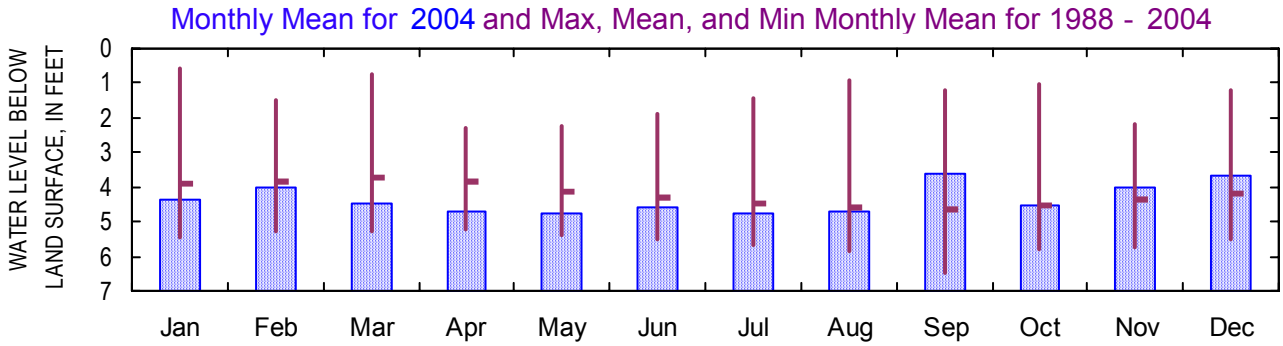


### Monthly Water-Level Statistics
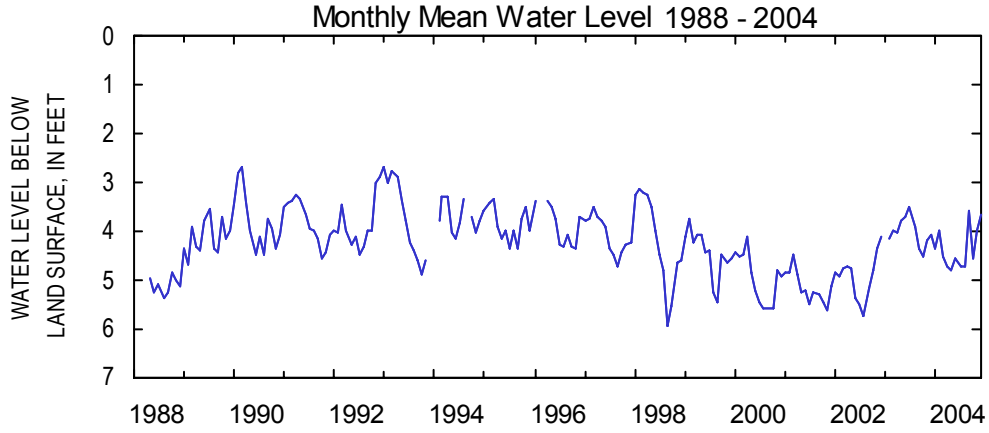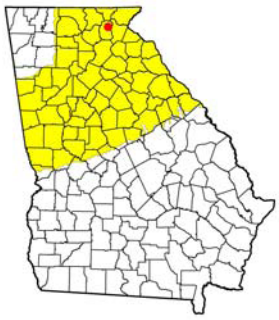
| | Jan | Feb | Mar | Apr | May | Jun | Jul | Aug | Sep | Oct | Nov | Dec |
|---|---|---|---|---|---|---|---|---|---|---|---|---|
| **2004** | | | | | | | | | | | | |
| Mean | 4.36 | 4.01 | 4.50 | 4.70 | 4.78 | 4.58 | 4.73 | 4.73 | 3.59 | 4.56 | 4.00 | 3.67 |
| Max | 4.59 | 4.43 | 4.68 | 4.80 | 4.94 | 4.87 | 5.14 | 5.01 | 4.61 | 4.73 | 4.74 | 4.18 |
| Min | 3.86 | 3.03 | 4.28 | 4.50 | 4.52 | 4.28 | 3.57 | 3.84 | 1.21 | 4.18 | 3.24 | 2.76 |
| **1988 - 2004** | | | | | | | | | | | | |
| Mean | 3.90 | 3.85 | 3.72 | 3.87 | 4.16 | 4.32 | 4.45 | 4.60 | 4.64 | 4.54 | 4.35 | 4.19 |
| Max | 5.44 | 5.27 | 5.29 | 5.20 | 5.39 | 5.51 | 5.70 | 5.85 | 6.49 | 5.80 | 5.72 | 5.52 |
| Min | 0.58 | 1.51 | 0.74 | 2.30 | 2.25 | 1.90 | 1.45 | 0.94 | 1.21 | 1.01 | 2.16 | 1.19 |